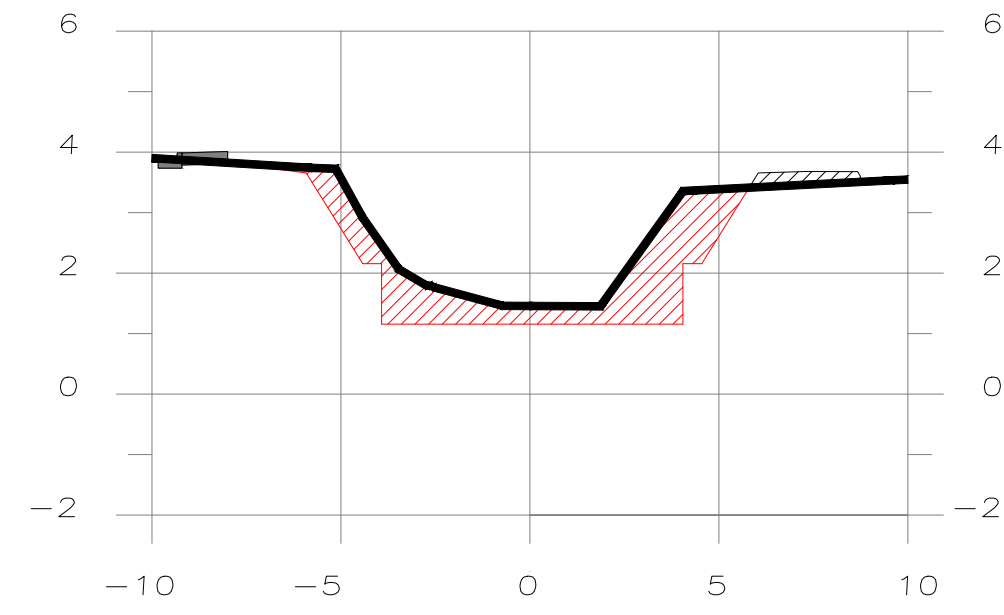


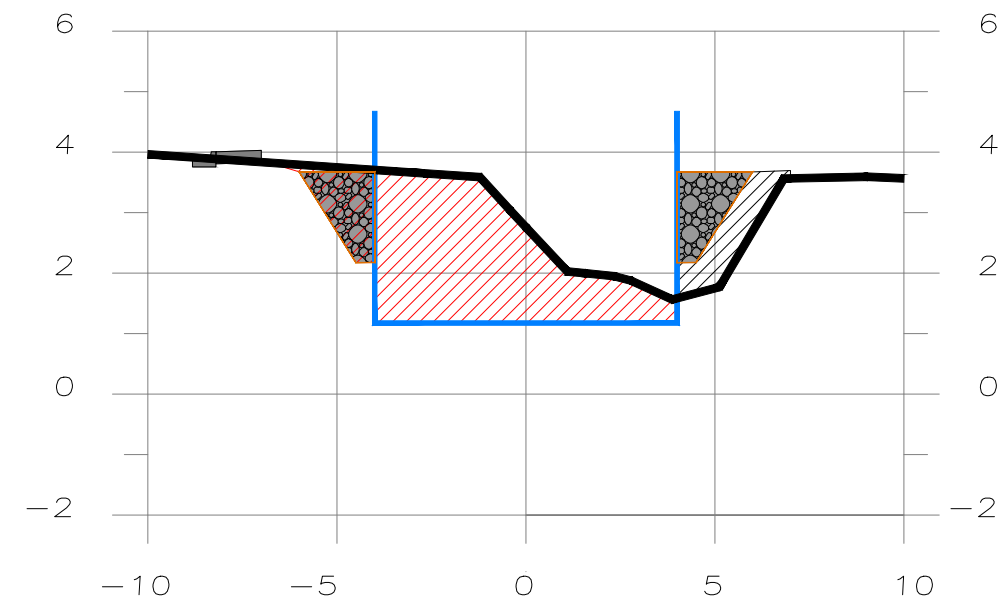
# SECCIONES ENVACO - SANTA FE

SECCIONES - ESCALA HOR. 1:200 VERT. 1:125

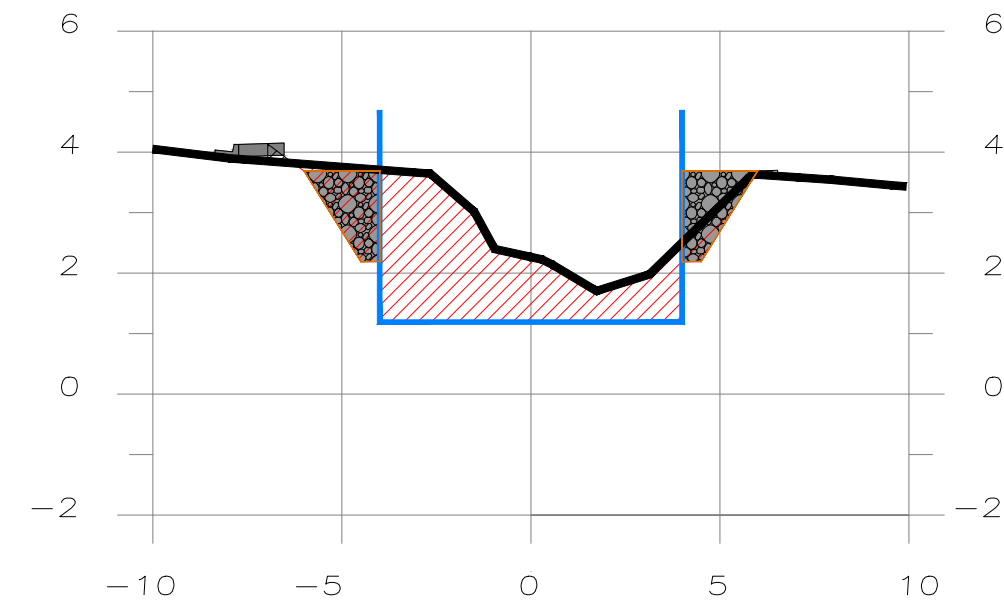
NOTA:  
TOMAR NIVEL DE RASANTE DE FONDO  
DEL PERFIL DE DISEÑO



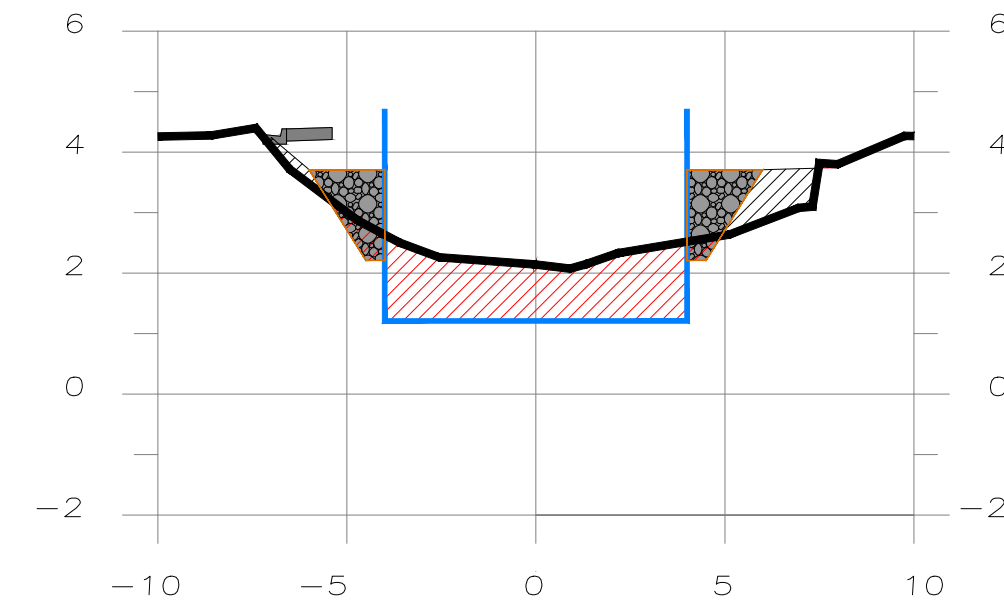
SECCION 3+834.55



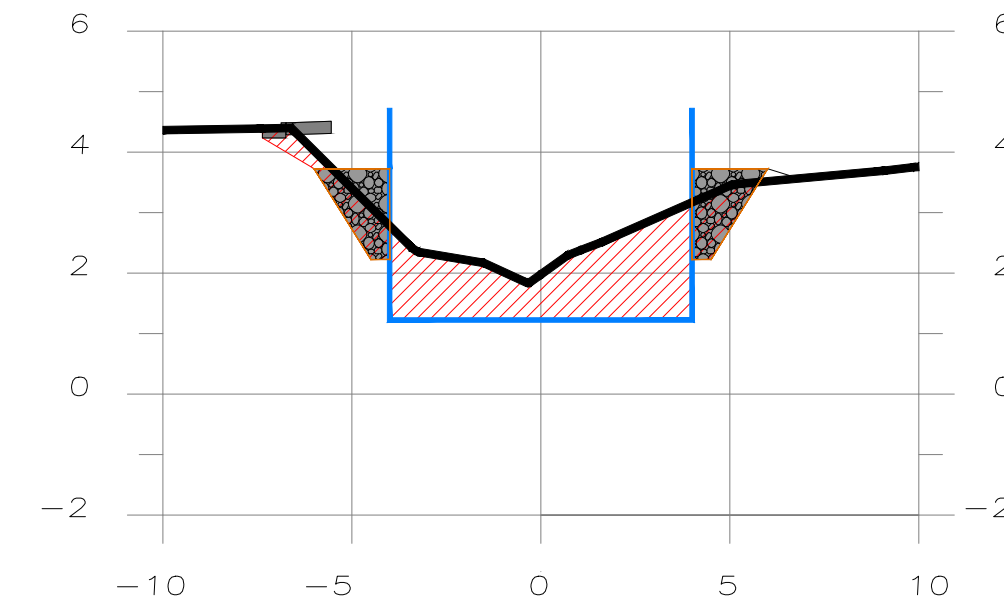
SECCION 3+854.55



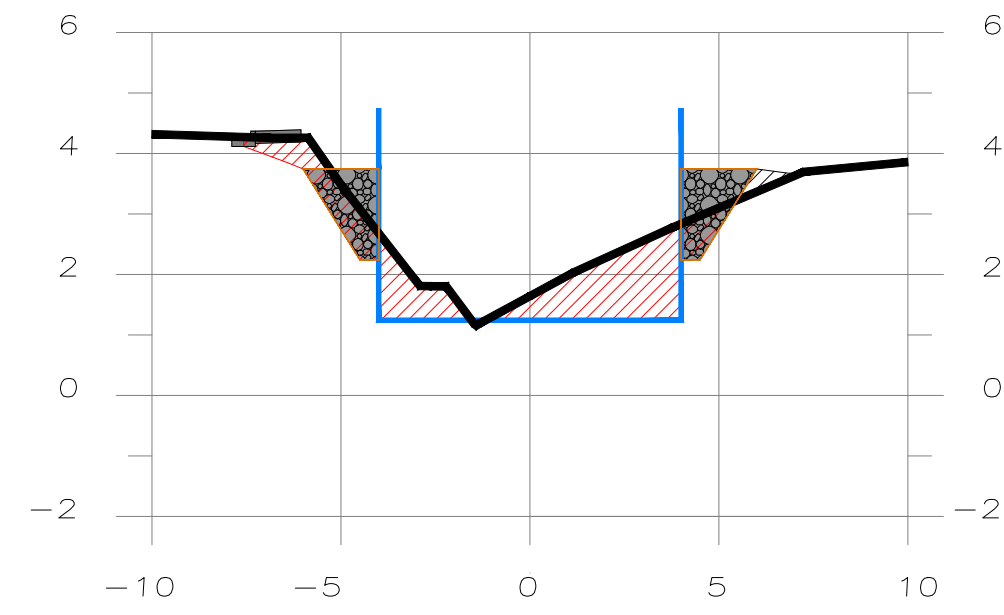
SECCION 3+874.55



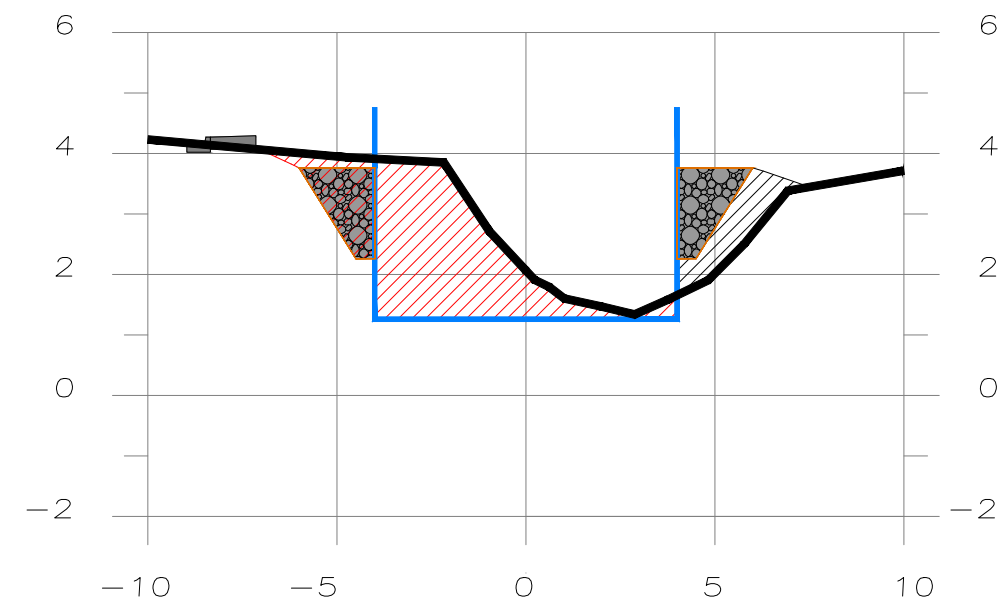
SECCION 3+894.55



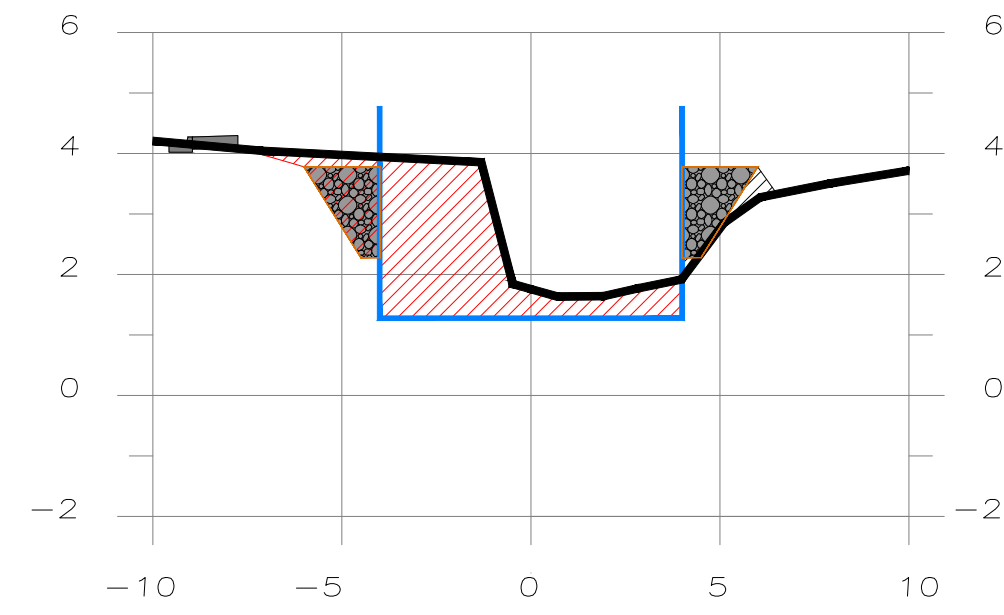
SECCION 3+914.55



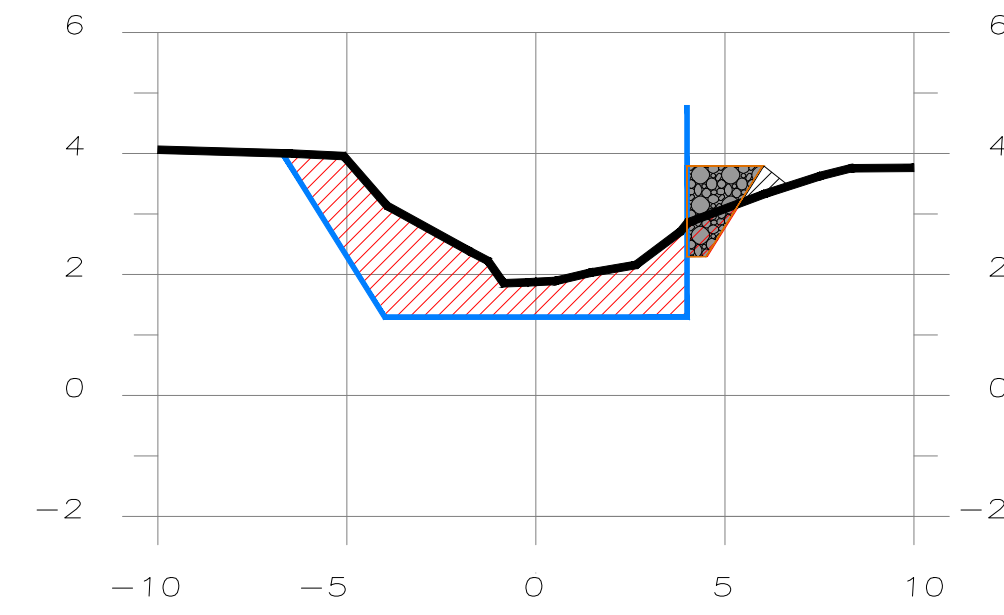
SECCION 3+934.55



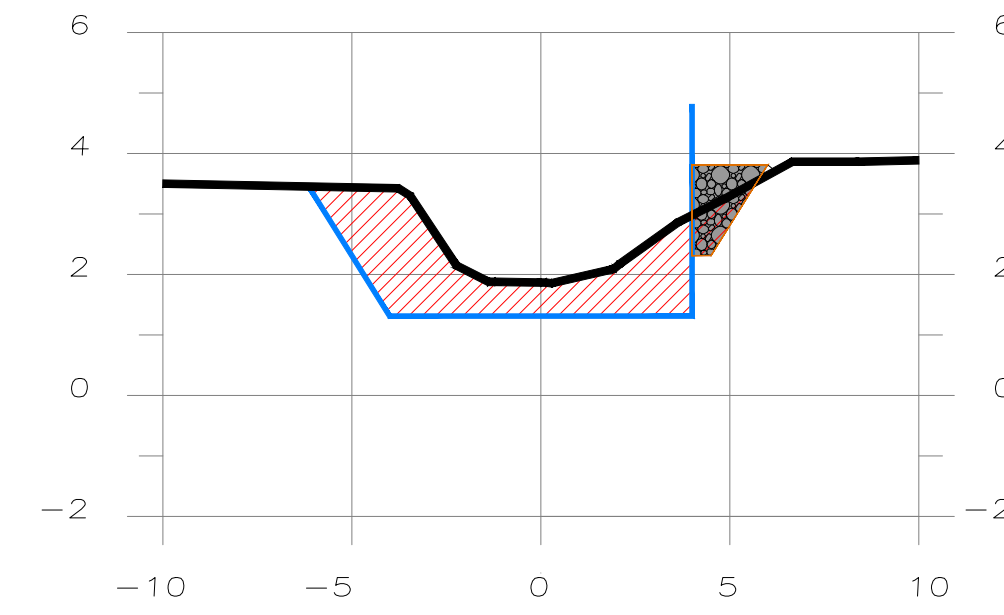
SECCION 3+954.55



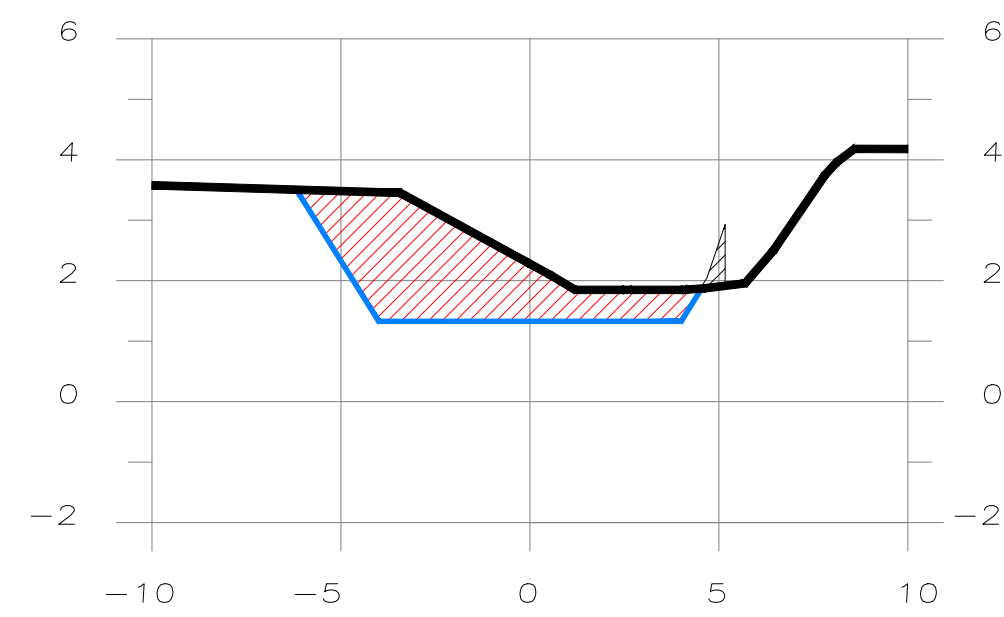
SECCION 3+974.55



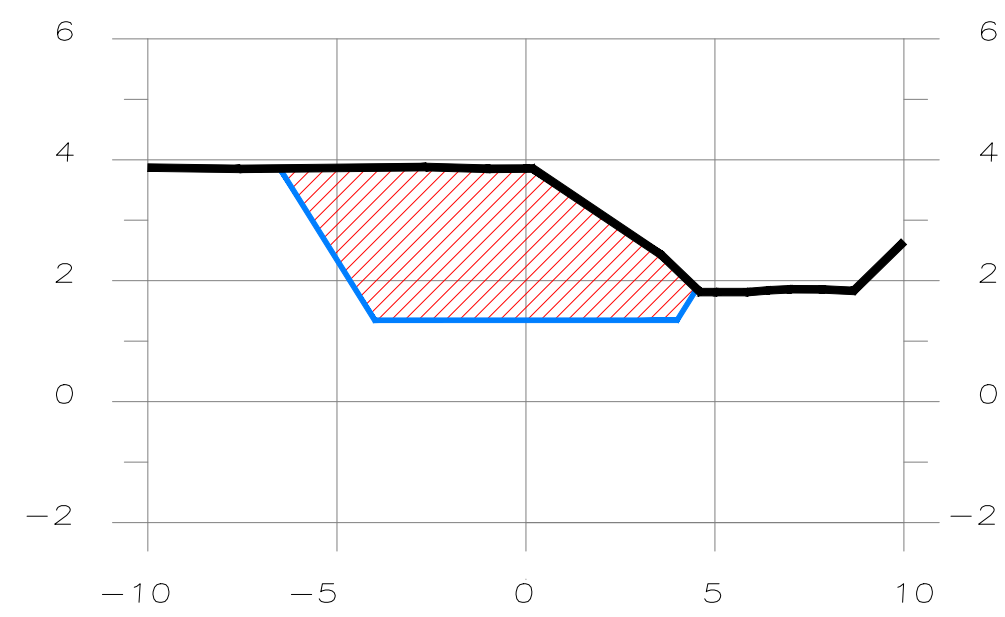
SECCION 3+994.55



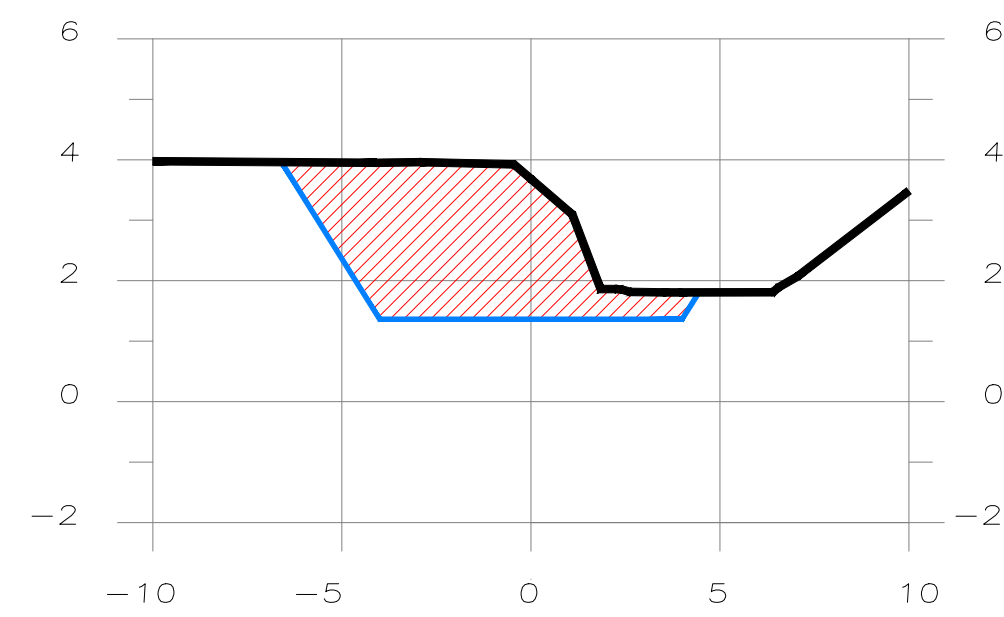
SECCION 4+014.55



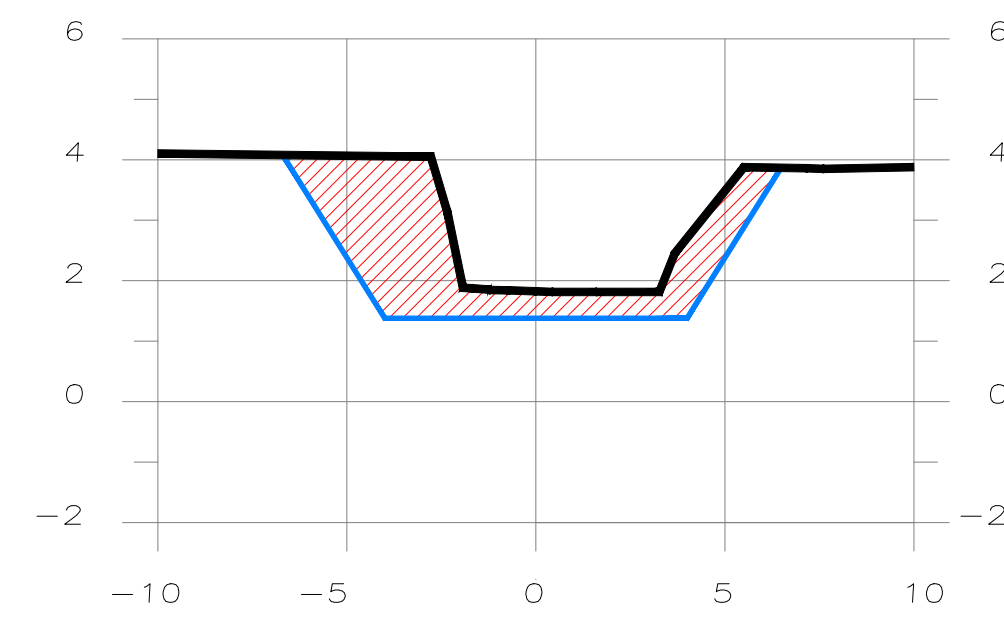
SECCION 4+034.55



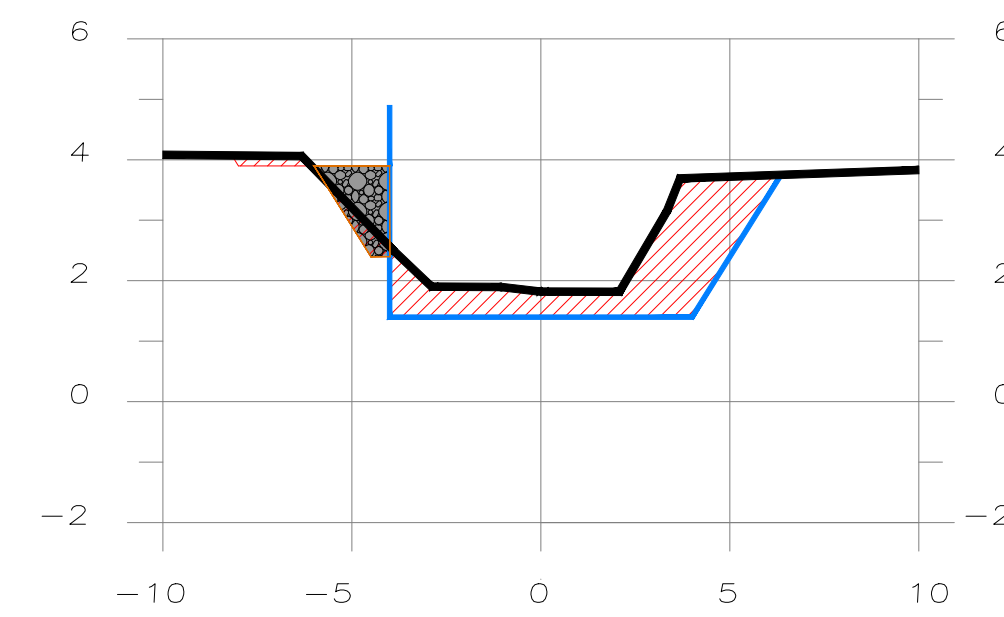
SECCION 4+054.55



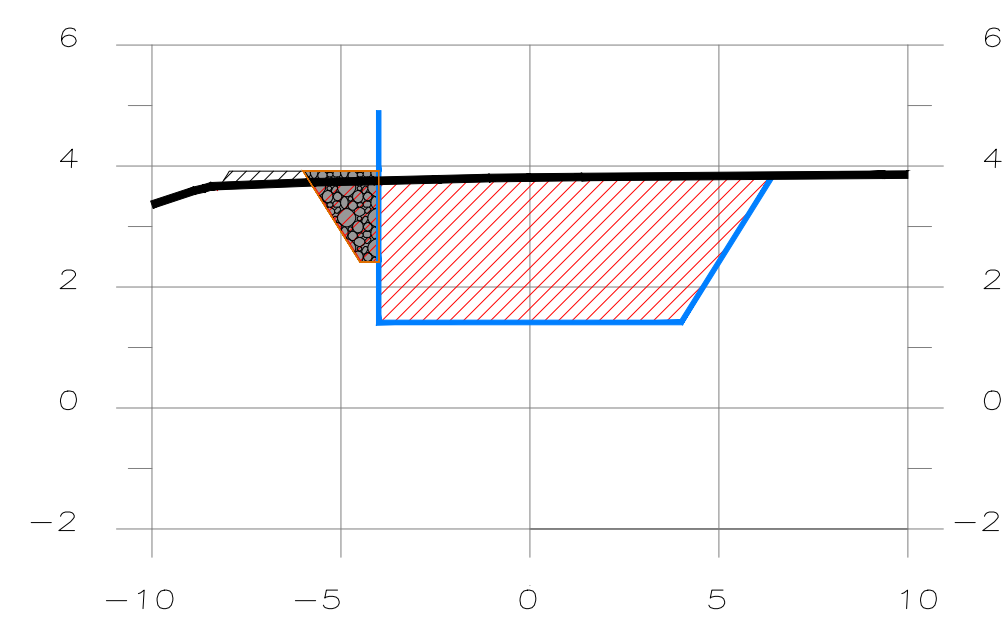
SECCION 4+074.55



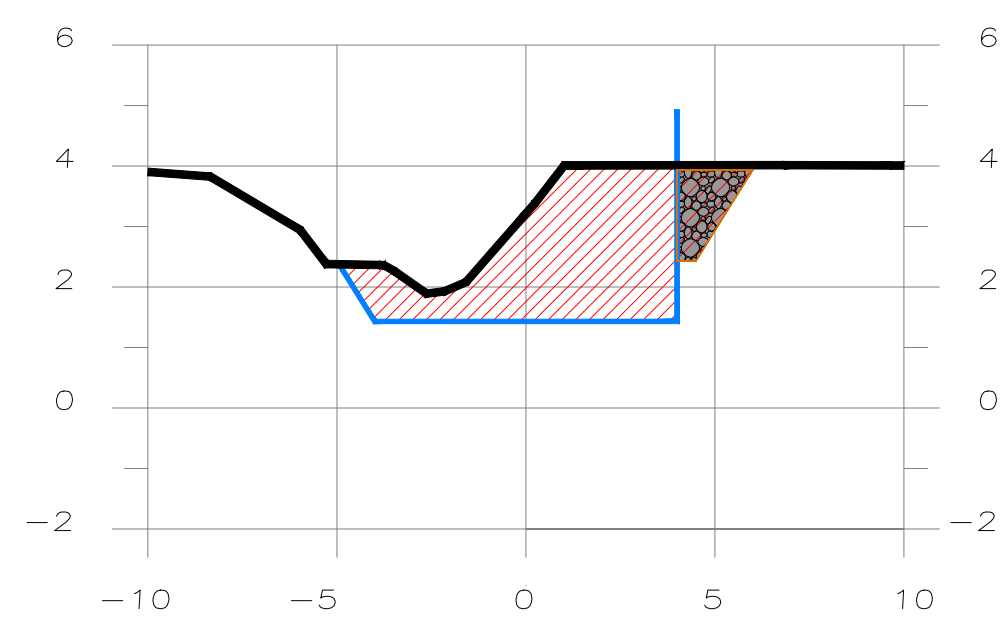
SECCION 4+094.55



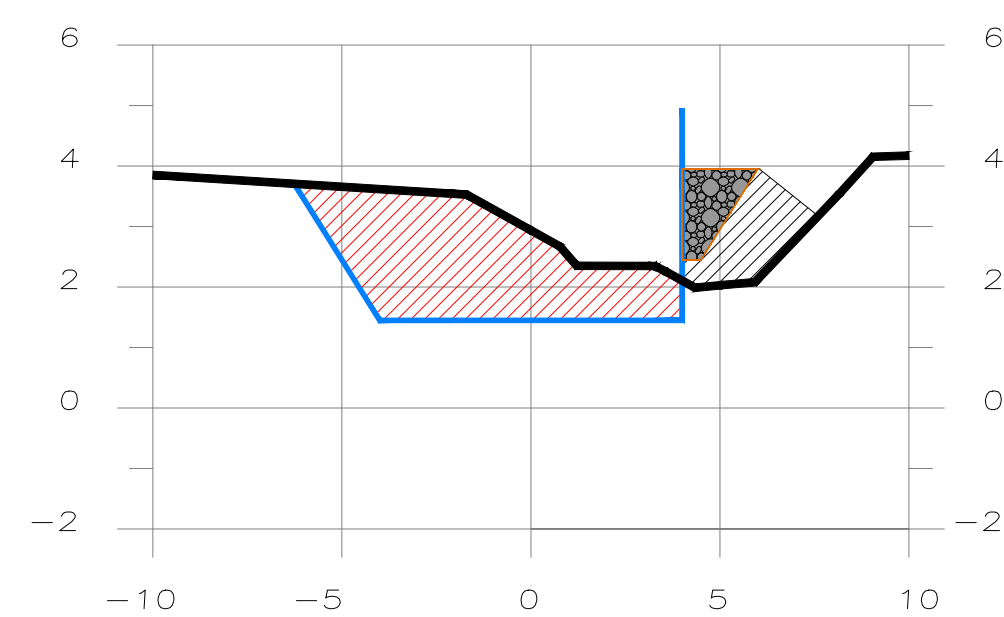
SECCION 4+114.55



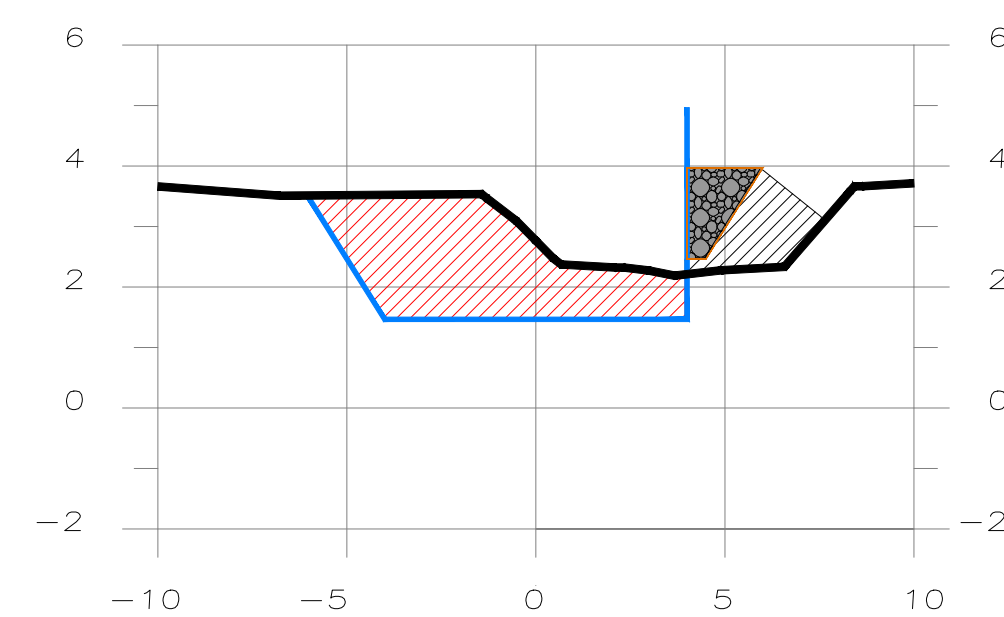
SECCION 4+134.55



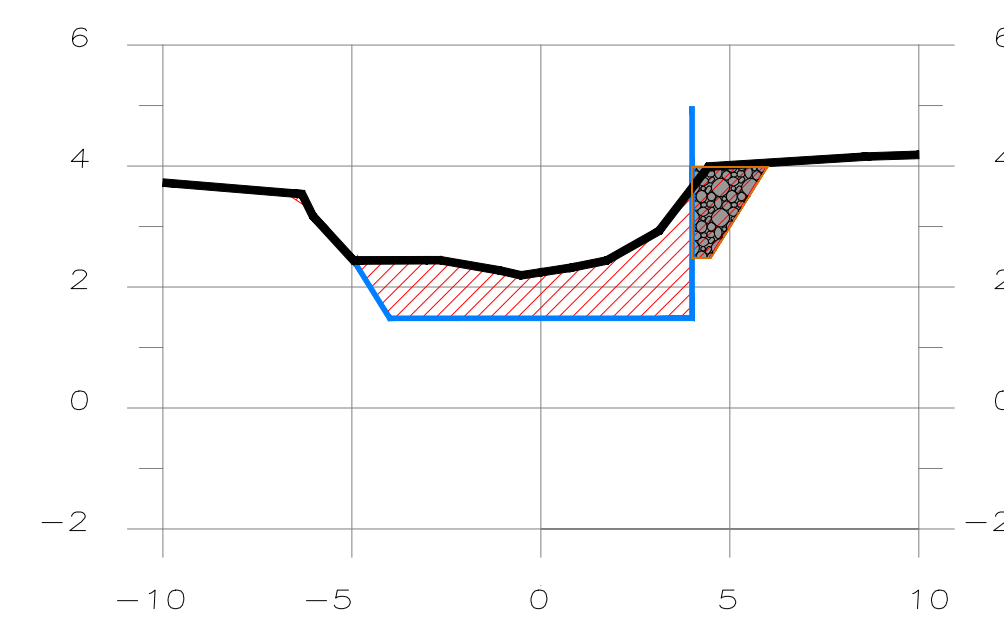
SECCION 4+154.55



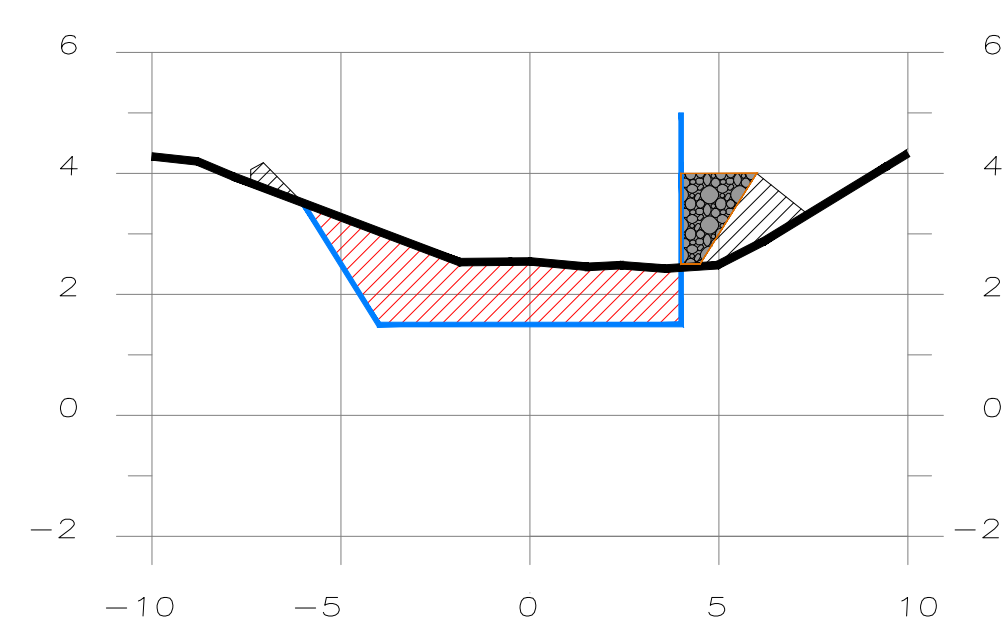
SECCION 4+174.55



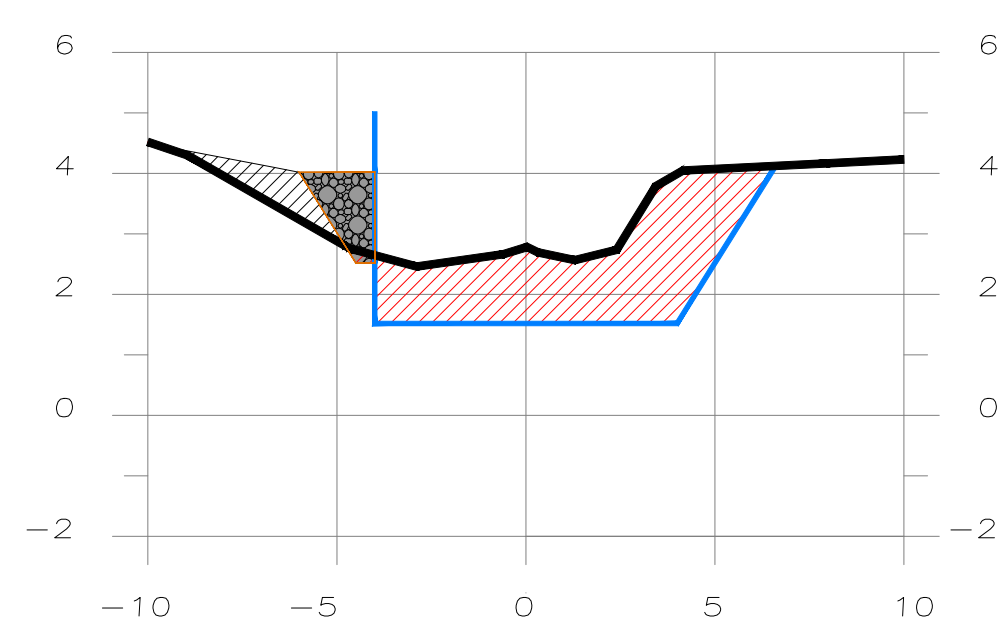
SECCION 4+194.55



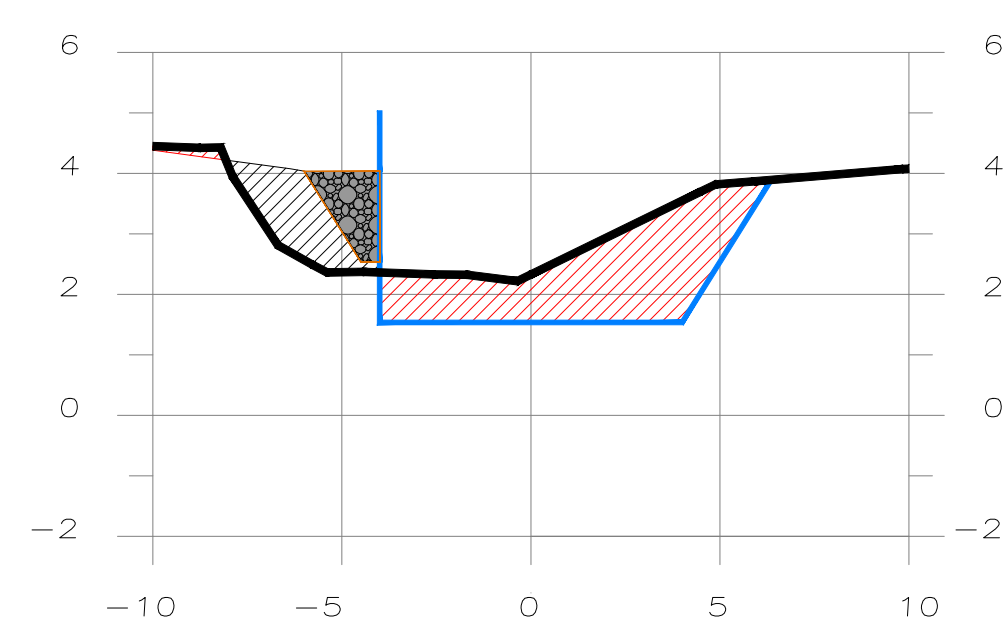
SECCION 4+214.55



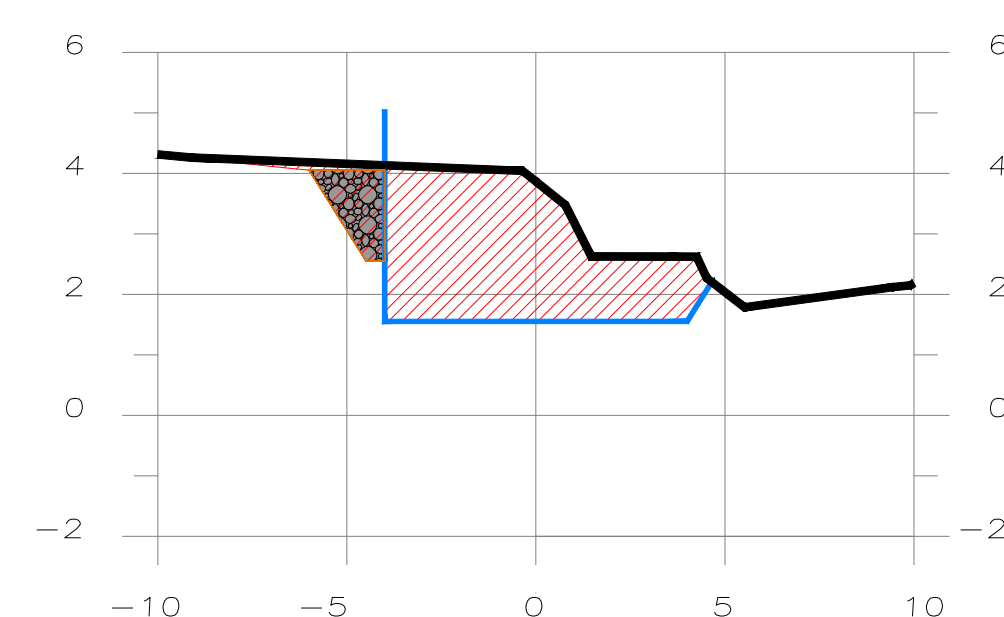
SECCION 4+234.55



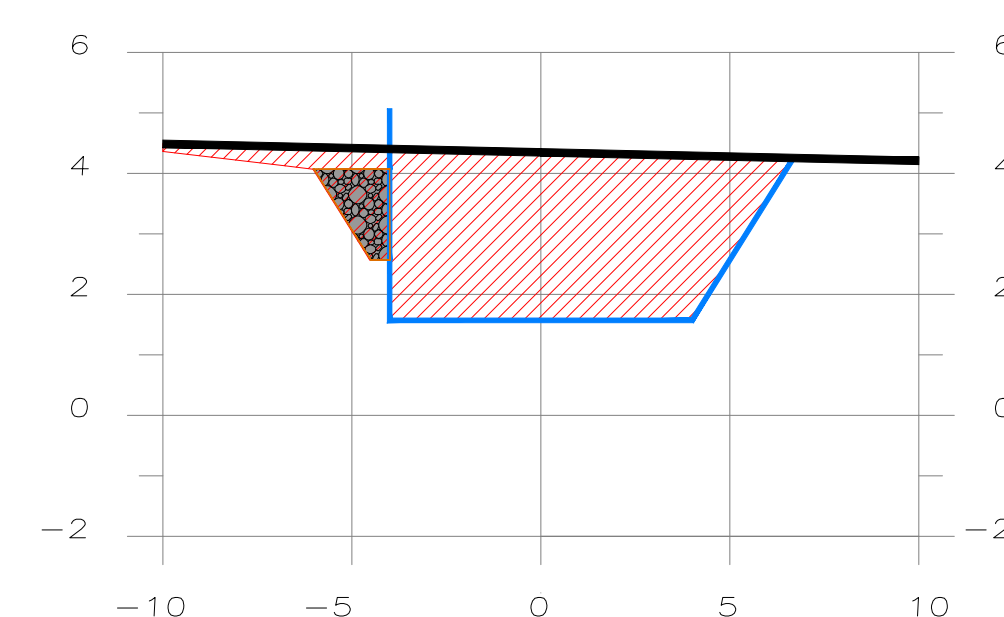
SECCION 4+254.55



SECCION 4+274.55



SECCION 4+294.55



SECCION 4+314.55



PROYECTO:  
PROYECTO SISTEMA CONTROL DE INUNDACION AREA LIMONCITO

PROPIETARIO:  
SENARA  
CEDULA JURIDICA: 3-007-042041-11

SITA EN:	BARRIO QUINTO
PROVINCIA:	CANTON
7º LIMON:	1º LIMON
	1º LIMON

INFORMACION REGISTRO DISEÑO:  
0 (CERO)  
TERRENOS PUBLICOS

DIBUJO: A.ZURIGA

PROFESIONAL RESPONSABLE DEL DISEÑO:  
ING. REBECA VARGAS FERNANDEZ

No. IAB. 30416

PROFESIONAL RESPONSABLE DEL DISEÑO:  
ING. YASSER ESPINOZA RIVERA

No. IAB. 33109

ARCHIVO: //DIBUJOS2022/  
LIMONCITO CIUDAD FUERTO/  
SEC\_SANTA ROSA /SECCIONES.DWG

CONTENIDO:  
SECCIONES  
SECTOR ENVACO-SANTA FE  
3+834.55 A 4+314.55

ESCALA  
INDICADA

FECHA  
NOVIEMBRE 2022

LAMINA  
62/66